








**Town of
South Bruce Peninsula
ZONE MAP 33**

FORMER ALBEMARLE TWP

SCALE 1:15,000



Legend

- RU1 GENERAL RURAL
- RU2 RESTRICTED RURAL
- R1 A UN-SERVICED DETACHED RESIDENTIAL
- R1 B SERVICED DETACHED RESIDENTIAL
- R2 RESORT RESIDENTIAL
- R3 LOW DENSITY MULTI FAMILY RESIDENTIAL
- R4 MEDIUM DENSITY FAMILY RESIDENTIAL
- C1 A UN-SERVICED GENERAL COMMERCIAL
- C1 B SERVICED GENERAL COMMERCIAL
- MU1 MIXED USE
- C2 NEIGHBOURHOOD COMMERCIAL
- C3 MARINE COMMERCIAL
- C4 RESORT COMMERCIAL
- C5 CAMPGROUND COMMERCIAL
- C6 HIGHWAY COMMERCIAL
- M1 INDUSTRIAL
- M2 EXTRACTIVE INDUSTRIAL
- M3 RURAL COMMERCIAL AND INDUSTRIAL
- I INSTITUTIONAL
- OS OPEN SPACE
- FD FUTURE DEVELOPMENT
- MIS MUNICIPAL INFRASTRUCTURE SERVICES
-  EH ENVIRONMENTAL HAZARD
-  Class 1 Road
-  Private Road Allowance
-  Unopened Road Allowance
-  Class 2 Roads

Note:
All property shown on Schedule 'A' as "DC" are located within the Niagara Escarpment Development control area and therefore are subject to Regulation 683-80.

THIS IS SCHEDULE 'A' TO COMPREHENSIVE ZONING BY-LAW NO. 122-2009 PASSED THIS 10th DAY OF November, 2009.

MAYOR Gwen Gilbert
CLERK Rhonda Cook

Prepared by:
County of Bruce Planning and Economic Development Department
Printed : November 16, 2009

