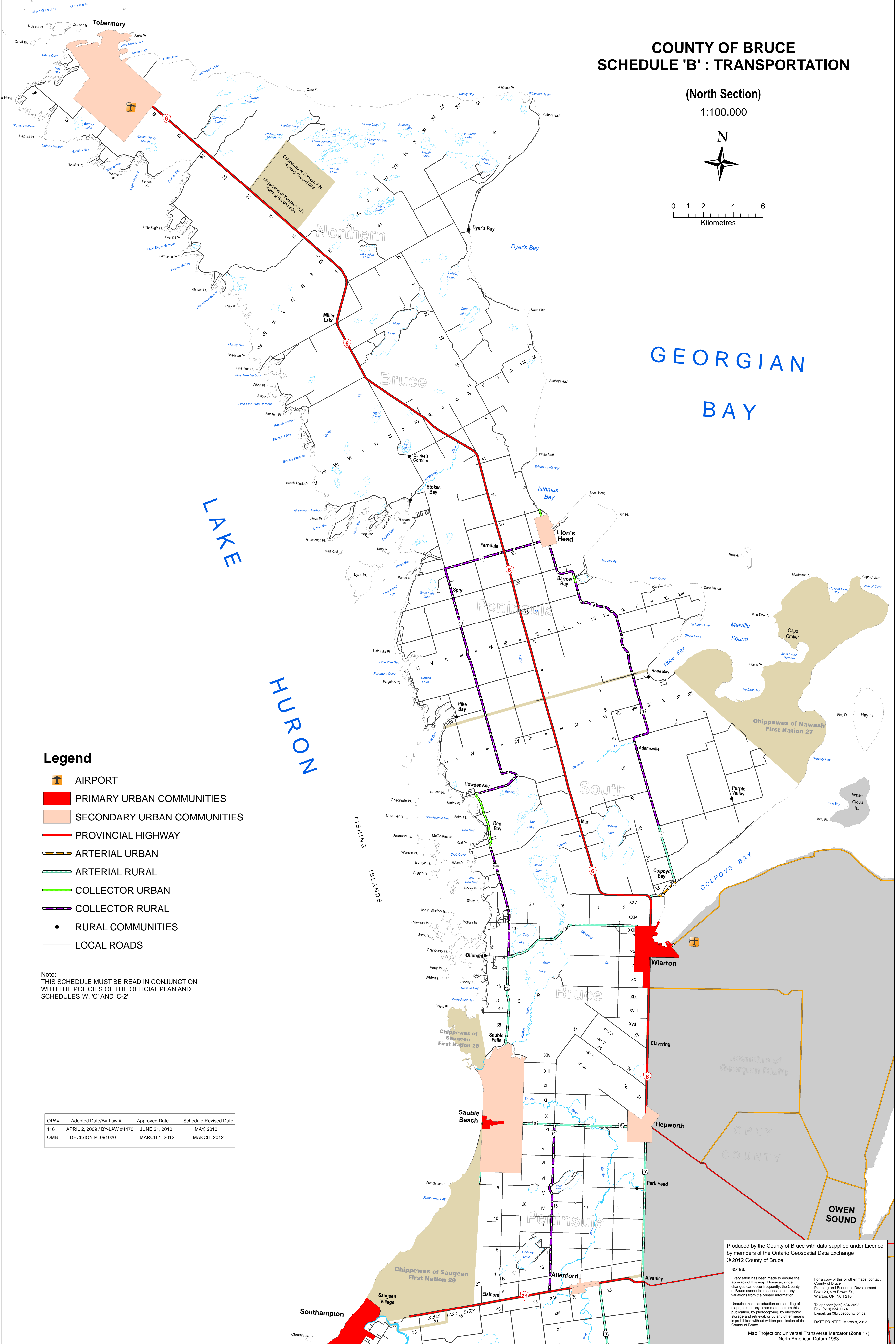
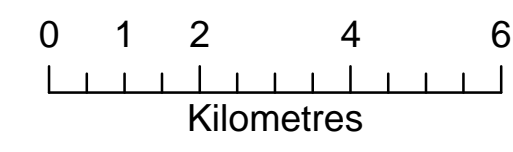



COUNTY OF BRUCE SCHEDULE 'B' : TRANSPORTATION

(North Section)

1:100,000



Legend

- AIRPORT
- PRIMARY URBAN COMMUNITIES
- SECONDARY URBAN COMMUNITIES
- PROVINCIAL HIGHWAY
- ARTERIAL URBAN
- ARTERIAL RURAL
- COLLECTOR URBAN
- COLLECTOR RURAL
- RURAL COMMUNITIES
- LOCAL ROADS

Note:
THIS SCHEDULE MUST BE READ IN CONJUNCTION
WITH THE POLICIES OF THE OFFICIAL PLAN AND
SCHEDULES 'A', 'C' AND 'C-2'

OPA#	Adopted Date/By-Law #	Approved Date	Schedule Revised Date
116	APRIL 2, 2009 / BY-LAW #4470	JUNE 21, 2010	MAY, 2010
OMB	DECISION PL091020	MARCH 1, 2012	MARCH, 2012

Produced by the County of Bruce with data supplied under Licence by members of the Ontario Geospatial Data Exchange © 2012 County of Bruce

NOTES:
Every effort has been made to ensure the accuracy of this map. However, since changes can occur frequently, the County of Bruce cannot be responsible for any variations from the printed information.

For a copy of this or other maps, contact:
County of Bruce
Planning and Economic Development
Box 120, 578 Brown St.
Warton, ON N0H 2T0
Telephone: (519) 534-2092
Fax: (519) 534-1174
E-mail: ge@brucecounty.on.ca

DATE PRINTED: March 8, 2012
Map Projection: Universal Transverse Mercator (Zone 17)
North American Datum 1983