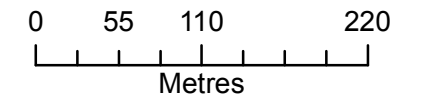











**Special Policy Area 'A'
Dyers Bay Hamlet
Northern Bruce Peninsula
(Schedule '1')**

Scale 1:5,000



Legend

-  Special Policy Area 5.12.1
-  Policy Area N0.1 (Residential & Commercial Development)
-  Policy Area N0.3 (Escarpment Natural Area)
-  Policy Area N0.4 (Residential & Commercial Development)
-  AGRICULTURAL AREAS
-  RURAL AREAS
-  RURAL RECREATIONAL AREAS
-  MAJOR OPEN SPACE AREAS
-  ESCARPMENT NATURAL AREAS

OPA#	Adopted Date/By-Law #	Approved Date	Schedule Revised Date
116	APRIL 2, 2009 /BY-LAW # 4470	JUNE 21, 2010	MAY, 2010

Produced by the County of Bruce with data supplied under Licence by members of the Ontario Geospatial Data Exchange © 2010 County of Bruce

NOTES:

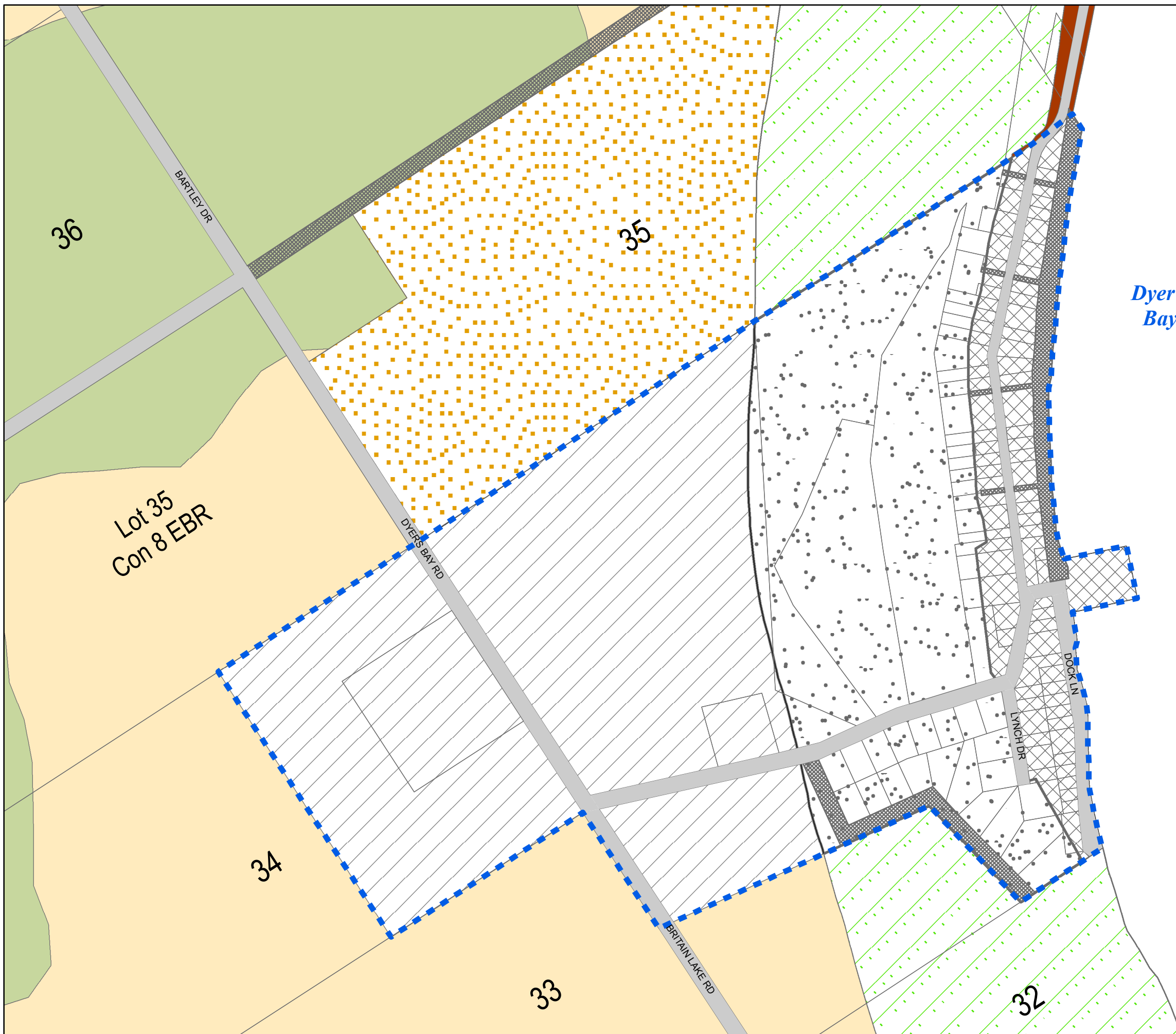
Every effort has been made to ensure the accuracy of this map. However, since changes can occur frequently, the County of Bruce cannot be responsible for any variations from the printed information.

For a copy of this or other maps, contact:
County of Bruce
Planning and Economic Development
Box 129, 578 Brown St.,
Warton, ON N0H 2T0

Unauthorized reproduction or recording of maps, text or any other material from this publication, by photocopying, by electronic storage and retrieval, or by any other means is prohibited without written permission of the County of Bruce.

Telephone: (519) 534-2092
Fax: (519) 534-1174
E-mail: gis@brucecounty.on.ca
DATE PRINTED: April 22, 2013

Map Projection: Universal Transverse Mercator (Zone 17)
North American Datum 1983



Dyer's Bay