







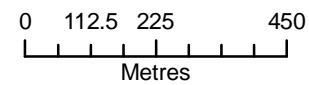


Legend

-  SPECIAL POLICY AREA 5.12.4
-  HAZARD LAND AREAS
-  PITS & QUARRIES
-  AGRICULTURAL AREAS
-  RURAL AREAS
-  INLAND LAKE DEVELOPMENT AREA
-  MAJOR OPEN SPACE AREAS
-  TRAVEL TRAILER PARK & COMMERCIAL CAMPGROUND 5.12.4.2.2 & 5.12.4.2.3

Special Policy Area 'D'
Inland Lakes Special Policy Area
Huron-Kinloss
(Schedule '7')

Scale 1:13,000



A CERTIFIED TRUE COPY

Chris Laforest
 Director of Planning & Economic

OPA#	Adopted Date/By-Law #	Approved Date	Schedule Revised Date
116	APRIL 2, 2009 / BY-LAW #4470	JUNE 21, 2010	MAY, 2010

Produced by the County of Bruce with data supplied under Licence by members of the Ontario Geospatial Data Exchange © 2010 County of Bruce

NOTES:
 Every effort has been made to ensure the accuracy of this map. However, since changes can occur frequently, the County of Bruce cannot be responsible for any variations from the printed information.
 For a copy of this or other maps, contact County of Bruce Planning and Economic Development Box 129, 579 Brown St., Warton, ON N0H 2T0
 Telephone: (519) 534-2082
 Fax: (519) 534-1174
 E-mail: gis@brucecounty.on.ca
 DATE PRINTED: October 1, 2010
 Map Projection: Universal Transverse Mercator (Zone 17) North American Datum 1983